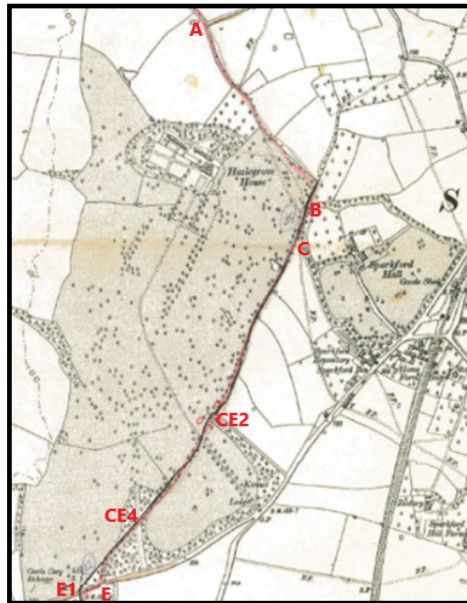
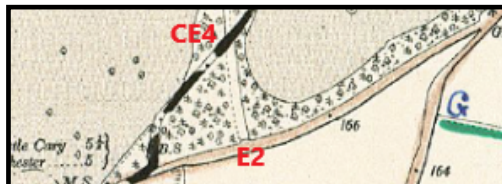


(i) Parish survey maps

Source: SCC



Section of Queen Camel survey map showing the application routes. Red letters added for reference.



Section of Sparkford survey map showing CE4 to E2. Red letters added for reference.

(ii) Parish survey cards (1950-51)

Source: SCC

SOMERSET COUNTY COUNCIL		BOROUGH, URBAN DISTRICT / PARISH OF :- <i>QUEEN CAMEL</i>	
		<small>(Delete as necessary)</small>	
NATIONAL PARKS & ACCESS TO THE COUNTRYSIDE ACT, 1949			
SURVEY OF PUBLIC RIGHTS OF WAY.			
Parish No. of Path :- <i>38</i>	Path shown on 6" O.S. No. :- <i>74.NE.</i>	Kind of Path, i.e. F.P., B.R., C.R.F. or B.R.F. :- <i>F.P.</i>	
DESCRIPTION :-	<i>The path starts at edge of henge in Holegrove Park - continuing path starting in Sparkford Parish - and proceeds along Boundary to end of Park and re-enters Sparkford Parish.</i>		
	<i>Path ill-defined - little used - stiles in good condition.</i>		

Queen Camel survey card number 38

SOMERSET COUNTY COUNCIL
 BOROUGH/URBAN-DISTRICT FARM OF: *QUEEN CAMEL*
(Delete as necessary)

NATIONAL PARKS & ACCESS TO THE COUNTRYSIDE ACT, 1949
SURVEY OF PUBLIC RIGHTS OF WAY.

Parish No. of Path: — *12* Path shown on 6" O.S. No. — *74 NE* Kind of Path, i.e. F.P., B.R., C.R.P. or B.R.P. — *F.P.*
(Continuation of 11)

DESCRIPTION: The path starts at *Kissing Gate (gate missing; only 1 stone)* and proceeds N.E. to 2nd Kissing Gate (gate also missing; as above). Path then joins lightly metalled C.R.P. which takes it into Hayleaze Park by 3rd Kissing Gate (in fair condition). The C.R.P. ~~here~~ ends in the Park and the path becomes somewhat ill-defined until it crosses the drive to Hayleaze House. Path from here on is better defined though it has the appearance of a cattle track. It should pass through a narrow strip of wood 150 yds from drive but the kissing gate at West end is wired up and there is no exit at all on East end which is obstructed by barbed wire. Path, however, appears to skirt this wood, ^{cut by one opening from gate a short way} ~~and then joining back fence which is therefore the point of appearance here (in fair condition)~~ ^{and then joining back fence which is therefore the point of appearance here (in fair condition)}
Path well defined on road where noted

R.T.O.

Queen Camel survey card number 12

(iii) Draft Map (1956)

Source: SCC



Section showing the application routes. Red letters added for reference.

(iv) Summary of objections to the draft map

Source: SCC

Serial No. of Objection (1)	District or Parish (2)	No. (if known) on Draft Map (3)	Name and Address of Objector and reference (if any) (4)	Nature or Reason for Objection (5)	Observations by Clerk (6)	Determination (7)
98A.	North Cheriton	-	County Council	Omission of CRP. along eastern section of Grove Lane.	Agreed.	✓ Add CRP. 20/3.
98B.	do.	-	do.	Omission of CRP. along lane leading south off Lower Charlton Lane to path 20/4.	Agreed.	✓ Add CRP. 20/10.
98.	Penselwood	-	Ramblers' Association 3172/238	Omission of path along Coombe Bottom.	Objection withdrawn.	No action.
102.	Pitcombe	-	Ramblers' Association 3163/238	Omission of path from Count road just south of Lower Barn north-westerly along track shown on 6 in. map, thence westerly across field to junction with 22/16.	No evidence of public user.	Decline to add. Amend route of 22/16, and also 22/17 and 22/22 as on Draft Map.
103.	do.	-	Ramblers' Association 3163/240	Omission of path from junction of paths 22/19 and 22/20 south south-westerly to parish boundary, thence continuing south south-easterly along boundary to road east of Lower Barn.	No evidence of public user.	Decline to add.
104.	do.	22/17	British Transport Commission	Inclusion of 22/17 from junction with footpaths 22/7 and 22/9 at St. Leonard's Church, Pitcombe, north-easterly crossing the railway to Godminster Farm.	Objection withdrawn.	Decline to delete footpath.
99.	do.	-	Ramblers' Association 3163/243	Omission of path along railway.	Objection withdrawn.	No action.
100.	do.	-	Ramblers' Association 3163/232	Omission of path from Grove Cottages to Sleight Lane.	Objection withdrawn.	No action.
101.	do.	-	Ramblers' Association 3163/246	Omission of Nettlecombe Hill.	Already a County road - objection withdrawn.	No action.
20.	do.	-	Ramblers' Association 3163/242	Omission of path from Colestle Farm north-easterly across railway to junction with 22/2 at Gants Hill.	No evidence of public user.	Decline to add.
20A.	do.	-	County Council	Omission of CRP. known as Well Ladder Lane.	Agreed.	✓ Add CRP. 22/29
105.	Queen Camel	-	Rural District Council	Omission of bridleway known as Green Lane from northern end of 23/22 north north-westerly to 23/22 (Green Lane).	This is a County road.	No action.
106.	do.	-	Ramblers' Association 3162/223 and Rural District Council	Omission of continuation of 27/16 and 27/15 north-westerly across the corner of Hazelgrove Park, thence along parish boundary to road at "122".	Appears to be public.	✓ Add CRP. 23/40
107.	do.	-	County Council	Omission of CRP. known as Bindwell Lane (part).	Agreed.	✓ Add CRP. 23/41

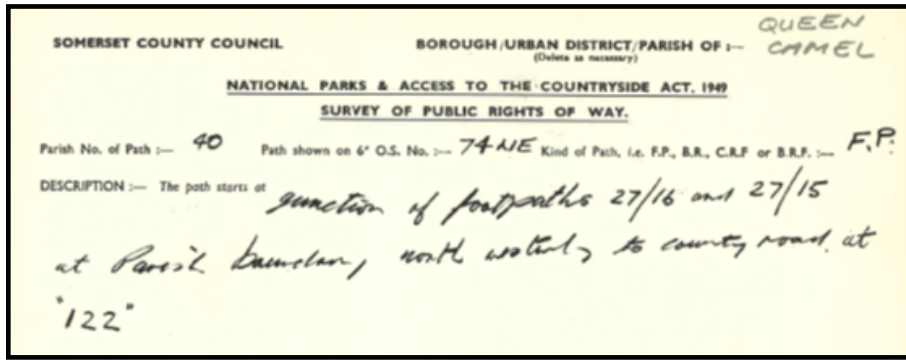
Section showing objection relating to the route of application 858 north. Red box added to highlight the relevant objection.

(v) Draft Modification Map (1968)

Source: SCC



Section showing the application routes. Red letters added for reference.



Queen Camel survey card for the added route number 40 (undated).

(vi) Summary of counter objections

Source: SCC

District or Parish	No. (if known) on Draft Map	Name and Address of Objector and reference (if any)	Nature or Reason for objection	Observations by Clerk	Determination*
(a)	(b)	(c)	(d)	(e)	(f)
Hilborne Part	17/29	Mrs. Tophan	Deletion of path 17/29		
do.	17/29	Mr. Collyer	do. do.		
do.	17/30	Mrs. Tophan	Deletion of bridleway 17/30	No evidence of public user as of right	Decline to revoke determination to delete path from Draft Map
do.	17/30	Mr. Collyer	do.		
do.	17/30	Rushlers' Association	do.		
North Cadbury	-	Rushlers' Association	Continuation of paths (a) From Hearn lane southerly to Cockhill Lane west of Sandbrook Farm (b) From junction of Sandbrook Lane and Hearn lane southerly to 19/30	Further evidence of public user supplied by Objector, but no user	No action
Queen Camel	23/40	King's School, Bruton	Route of path 23/40 wrongly shown	No evidence to contrary	No action 23/40 shown route accordingly
North Cadbury	27/20	Mr. Collyer	Deletion of 27/20 and continuation as 19/50 and 19/50 in North Cadbury and North Cadbury	No evidence of public user	Decline to restate path Draft Map
do.	27/20	North Cadbury Parish Council	Deletion of 27/20 and continuation as 19/50 in North Cadbury	No evidence of public user	Decline to restate path Draft Map

Section showing objection relating to the route of application 858 north. Red box added to highlight the relevant objection.

(vii) Provisional map (1970)

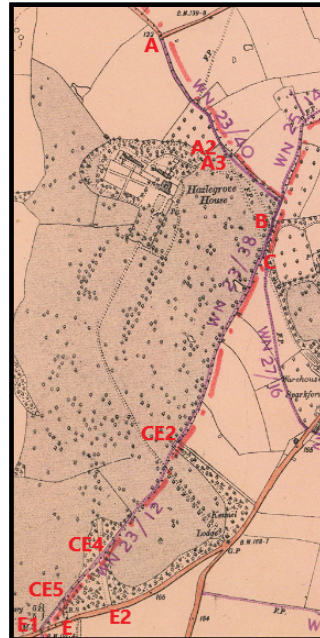
Source: SCC



Section showing the application routes. Red letters added for reference.

(viii) Definitive map and Statement (1972)

Source: SCC



Section of the map showing the application routes. Red letters added for reference.

		(1) PARISH NO. OF PATH- 40
		(2) CONCISE DESCRIPTION OF PATH (TO INCLUDE WIDTH, NATURE OF SURFACE, MEANS OF ACCESS, OBSTRUCTIONS, ETC.)
SYMBOLS TO BE USED IN BOX (3) BELOW Footpath F.P. Bridle Road (including Chalkways for Cycling) B.R. Cartways or Cart Road or Green (unenclosed land) usually used by Public as or public path C.R.P.	FROM- F.P.'s 27/16 and 27/15	
	TO- County road	
	DESCRIPTION- THE PATH IS A F.P. IT STARTS AT Junction of footpaths 27/16 and 27/15	
	at Parish boundary north-westerly to County road at "122".	

Statement for path WN 23/40

(THIS SIDE ONLY TO BE COMPLETED BY PARISH COUNCIL AT TIME OF FIRST SURVEY)		(1) PARISH NO. OF PATH- 38
		(2) CONCISE DESCRIPTION OF PATH (TO INCLUDE WIDTH, NATURE OF SURFACE, MEANS OF ACCESS, OBSTRUCTIONS, ETC.)
SYMBOLS TO BE USED IN BOX (3) BELOW Footpath F.P. Bridle Road (including Chalkways for Cycling) B.R. Cartway or Cart Road or Green (unenclosed land) usually used by Public as (1) Footpath F.P. (2) Bridleway C.R.B.	FROM- F.P. 12	
	TO- Parish Boundary	
	DESCRIPTION- THE PATH IS A F.P. IT STARTS AT the north eastern end of F.P. 12	
	and runs in a north easterly direction along the boundary in Haselgrove Park to the South Barrow Parish Boundary where it continues as 25/14.	

Statement for path WN 23/38

(THIS SIDE ONLY TO BE COMPLETED BY PARISH COUNCIL AT TIME OF FIRST SURVEY)		(1) PARISH NO. OF PATH:- 12
SYMBOLS TO BE USED IN BOX (3) BELOW Footpath F.P. Bridle Road (including Driveway for Cart) B.R. Garage or Cart Road or Green (unenclosed land) Marked used by Public as (1) Footpath F.P. (2) Bridleway B.R.	(2) CONCISE DESCRIPTION OF PATH (TO INCLUDE WIDTH, NATURE OF SURFACE, MEANS OF ACCESS, OBSTRUCTIONS, ETC.)	
	FROM:- North side of Ilchester road E.N.191.4 TO:- Sparkford Green Lane DESCRIPTION:- THE PATH IS A F.P. IT STARTS AT the north side of the Ilchester road at E.N.191.4 and runs north east through woods and Hasselgrove Park to the Sparkford Green Lane.	

Statement for path WN 23/12

(ix) File notes (1958)

PART III
(To be completed by the County Surveyor)

Observations of the County Surveyor on the objection:-

This is shown as claimed by P.C.
However, it can be said to duplicate 27/16.
Suggest one be deleted.

J. H. H. WILKES
 (Signed).....
 Date.....12 DEC 1958

PART IV
(To be completed by the County Archivist)

Observations of the County Archivist on the objection:-

Title Map, 1839 - Footpaths not shown
Enclosure Awards - Area not covered by Award.
Quarter Sessions Orders - An Order made at Epiphany, 1874, which dealt with the line of 23/14, and shows 27/16, also shows the drive into Sparkford Hall (along the line of 27/15), but at the point where this drive turns east north east it shows a footpath as continuing north west along the line now claimed by 27/15.

(Signed).....
 Date.....12 DEC 1958

Observations of the County Archivist on the objection to path 27/15, where reference is made to the 1874 Quarter Sessions Order but only in relation to the line of 23/14, 27/15 and 27/16.